

April 21, 2009 Meeting
(3rd Tuesday) 7:00 P. M.
 Central Clemson Library
 Highway 93 (next to Duckett-Robinson Funeral Home)
 Central, SC

Ken and Anne Boone
Durham and James Family

Old Pendleton District Newsletter

Volume 23 No. 4 April 2009

Published in January, February, March, April, May, June, September, October, November, December

2009 Officers

President: Judy Long: judyL@nctv.com	864.933.3013
Past President: Robert G. Dodson robertgdodson@aol.com	864.859.2081
Vice President: Nancy Holcombe Nsixmile@aol.com	864.868.5593
Secretary: LaMarr Brooks thomasbrooks1@bellsouth.net	864.639.1601
Treasurer: Ellen Neal wneal2@bellsouth.net	864.882.9923
Publications: LaMarr Brooks thomasbrooks1@bellsouth.net	864.639.1601
Publicity: Keith Brown bkeith@clemson.edu	864.639.2179
State Representative: Anne Sheriff claytonroom@swu.edu	864.639.6387
Newsletter Editor: Anne Sheriff, Ellen Neal and LaMarr Brooks	

Refreshments

January: Neal, Sheriff, Brooks	April: Keith Brown	September: Keith Brown
February: Gillespie, Holcombe, Boren	May: No Refreshments-Clayton Rm.	October: Sheriff & Woodson
March: Dell & Judith Millar	June: LaMarr Brooks	November: Ernest & Peggy Lanier

President responsible for drinks, plates, cups for each meeting

Table of Contents	
James Monroe Smith	1
Pendleton Messenger	2
World War II (Pickens)	7
World War II (Oconee)	9
Citizenship Papers	11
Plats 1784	12
Graves	14
Topo for Graves	16
Old Pickens	17
Internet News	18
Old Pickens Church	19
Chapter News	20
Confederate Deserters	21
Publications	22
Membership	23

Smith Family

James Monroe Smith (1818-1890) married Hester Ann Watkins (1828-1902). Both are buried at Slabtown Cemetery. Children: James, Sarah, Jeptha Pierce, Hester Ann Amanda, Rufus Franklin, Elizabeth Jane, William Chesley, Martha Irene Adelaide, Walter Monroe and Lawrence Jay.



April 2009 Newsletter
Pendleton Messenger
Pendleton, South Carolina
Editor, Frederick W. Symmes
Abstracted by G. Anne Sheriff
Continued from last month

The abstractor attempts to include information concerning sheriff sales in Pickens and Anderson districts. Many items are listed for several months. Check before and after the sales for same information.

November 14, 1832

Articles on Tariff and Nullification and the Conventions

Gen. **John Clark**, who is distinguished and having given his name to one of the great parties into which Georgia has been so long divided, died on the 12th ult. at his residence on St. Andrews Bay, FL at the age of ?

The Union members of the Legislature from Greenville District have published an address to the Electors of that District, recommending to their constituents of the Union party to send delegates to the State Convention.

Married on last evening, by **J.C. Griffith, Esq.**, Mr. **William J. Gass** to Mrs. **Sophia Russell**, all of this District.

Married on Thursday the 25th ult. by **B. Dickson, Esq.**, Mr. **Stephen F. Chastain** to Miss **Pamelia Hudgins**, all of Anderson District.

William Berry is a candidate for Clerk of Court of Anderson District. In years past, he has been "very unfortunate by four different burnings and other misfortunes; he was brought from prosperous to indigent circumstances".

Stolen or lost on Tuesday, November 6, 1832 a pointer dog, very pretty marked with liver colored spots, 8 months old. Call upon the printer's office or **Mrs. Lorton**.

Warehouse and Commission Business in Hamburg, SC. **John W. Walker, John B. Covington, John H. Fair**.

James Barron is sending notices that two promissory notes given by **Gabrael Barron** to **Caleb and Ezekiel Barron** seven years ago are no longer valid.

Jesse P. Lewis, Administrator, is requesting that all persons have demands on the estate of **John T. Lewis**, deceased, please contact Clerk's Office or to **James E. Reese, Esq.**

Sheriff's Sale, **James McKinney**, at Anderson C.H. on first Monday and Tuesday in December.

- One bay mare, property of **John Stone**; suit of **C. Orr**.
- On Tuesday, at house of **Nimrod Lindsey**, 100 bushels of corn, stocks of fodder; suit of **J.W. Cooper**.
- On Tuesday at the home of **David Tippens**, 100 bushels of corn; suit of **C. Orr vs. William Hardin**.
- One bay horse; suit of **James Barton vs. James Brownlow**.
- One horse taken as attachment, property of **Andrew McAlister**; suit of **Benajah Dunham**.

- One Negro, property of **Joseph J. Pickens**; execution of **George Miller vs. J.J. Pickens, William Hunter, and E.S. Norris.**
- The house and lot in Pendleton, joining **Maj. Sharpe** and lately occupied by **Langdon Cheves**, levied on; sold as the property of **H.G. Dreffsen**; suit of **O.R. Broyles** and **D.S. Taylor**, Executors of **Z. Taliaferro.**

Sheriff's Sale, **W.D. Sloan**, at Pickens C.H. on first Monday and Tuesday in December.

- On Tuesday at the house of **Philip Smith** about 30 barrels of corn, 2,000 bundles of fodder; suit of **James Harrison.** Also, at same place, an old saddle, bridle, and blanket; property of **Russell Hatcher**; suit of **Harrison & Earle.**
- One Negro boy named **Tom**; property of **Hollingsworth Vandiver**; separate suits of State vs. **H. Vandiver** for cost, **John S. Edwards vs. H. Vandiver** in two cases and **Wm. Davis, bearer vs. N. Vandiver.**

November 21, 1832

Election Results for Convention.

- Abbeville District: - **George M'Duffie, Armistead Burt, A. Bowie, Samuel L. Watt, John Logan and John Lipscomb**
- Greenville – **B.F. Perry, Col. Brockman, Henry Middleton and Silas R. ____**
- Spartanburg – **John S. Roland, John P. Evans, James Crook, Sr., John B. O'Neal, John S. Richardson, and Alfred _uger.**

Wanted a gentleman of moral habits, competent to take charge of a school located in the neighborhood of **R. O'dell, Thos. G. Boggs, Wm. Boggs, A.M. Boggs** and **W. Holland.**

Samuel Cherry is requesting that all debts be paid immediately.

Stephen M'Cully of Anderson C.H. will make shoes for Negroes. Also, has good stock of boots, shoes and leather on hand.

Brownlow and & Lewis is requested payments immediately. Can be paid at Mr. **Wm. Hubbard's** in Pendleton.

Page four has a copy of the new Revolutionary War Soldier's Pension Law.

November 28, 1832

At the Convention in Columbia, **Col. Anderson** presented a petition from sundry citizens of Pendleton, praying a division of the election district; and likewise, a statement of a number of managers of election that district, on the subject of the grounds on which the question of the necessity of calling a convention was discussed during the late canvas for representatives. The question of consideration was raised by Judge Harper and on taking the vote, the convention refused to consider the matter.

List of Members at the Convention of the People of South Carolina.

Charles Carroll of Carrollton, GA, died in the 77th year, on the 14th inst., the sole survivor of the signers of the Declaration of Independence. [**Charles Carroll** was a signer from Maryland.]

Married on Thursday the 25th ult., by **B. Dickson, Esq., Mr. Stephen F. Chastain** to Miss **Pamelia Hudgins**, all of Anderson District.

M. Belcher has opened a school in Anderson Village.

S.M. Wiley announces he is not paying notes given to him by Willis Nichols on 15 Jan 18?? and three others. Nichols has not complied with agreement.

December 5, 1832

The Convention was composed generally of men who had advanced to middle life, or beyond it. There were few young men, probably not one under 25, and very few under 30. There were several who lived in the days of the Revolution. **Major Hamilton** of Charleston, who served through the whole of the war of independence; **Captain Baker?**, the last survivor of the defenders of Fort Moultrie; **Col Warren**, well know to many of us, as one who suffered severely in the struggle for liberty; **Col. Rodgers** of Marlboro, who fought with Sumter, and distinguished himself at the Cowpens; **Mr. Long**, of Laurens; **Mr. Heyward** of Charleston, and some others, of the Convention were, we believe, soldiers in that eventful contest.

The Legislature elected **E. Harris** of Pendleton for a Tax Collector and **Robert Creswell** of Pickens and **James E. Reese** of Anderson as Commissioners.

Married on last evening at Anderson C.H., by Rev. **Sanford Vandiver**, Mr. **Benson Robert**, to Miss **Eveline Benson**, daughter of Maj. **Thomas Benson**, of Greenville.

The Female Academy will begin the first Monday in January under the superintendance of Rev. **Richard B. Cater**. A few boys under 12 years of age will be taken.

Advertisement. **Adams & Walker** in Hamburg, SC. Warehouse and Commission Business.

Executor's Sale by **Garrison Linn**. Sold on Thursday and Friday, the 2nd and 3rd days of January, at the late residence of **R.M. Linn**, deceased, the following property: Negro girl, horses, cattle, hogs, sheep, yoke of oxen, cart, set of blacksmith's tools, some farming utensils, two guns and some corn and cotton.

Married on the 27th ult. by the Rev. **D. Humphries**, Dr. **Matthew Lockhart** of Abbeville to Miss **Lucinda Cunningham**, youngest daughter of **Samuel Cunningham**, Esq. of Laurens District.

Married on Wednesday the 28th ult. at the Falls, Pickens Dist., by Rev. **Stephen Ellis**, **Thomas Watson**, Esq. to Miss **Melinda C. Grisham**, daughter of **John Grisham Sr.**, Esq., all of that district.

Died on Saturday morning, the 8th inst., in the 50th year of his age, Mr. **Robert Hackett**, a citizen of Anderson District, and an orderly member of the Methodist Episcopal Church at Ebenezer. At an early period in life, Mr. **Hackett's** parents emigrated from the State of Virginia, Richmond Co., to SC Abbeville District. They settled near Cambridge, and he, for the health of his family, removed to Anderson District in January 1829.

Died on the 25th inst., in Habersham Co., GA., Mrs. **Anna Thompson**, consort of **William Thompson, Jr.** Left a husband and five small children.

The editor of the Pendleton Messenger is requesting that patrons come by and pay their debts.

The Commission of the Poor will meet at the Poor on December 22, 1832. J.V. Shanklin, Secretary. Sheriff's Sale, **James McKinney**, at Anderson C.H. on first Monday and Tuesday in January.

- Two lots in Pendleton, on one is a dwelling house and cabinet maker's shop; and on Tuesday at Pendleton, 1 sideboard, a cupboard, 1 desk and one book case, 1 dressing table, 3 bedsteads, 2 candle stands, 2 easy chairs, 2 music stands, 2 under bedsteads, 1 set of __ unfinished, 1 stove, 1 walnut side board, 1 chest of drawers, 1 table, lumber, tools not reserved by law as the property of **Wm. J. Knauff**; suit of **Charles Miller**.
- Interest which **Willard Watson** has in property known as **Lowther Hall**; suit of State.
- Land whereon **Benjamin Dickson** Esq. now lives; suit of **Elias Earle**.
- Land whereon **William Masters** lives; suit of **Samuel G. Earle & Co. vs. Uriah Hembree**.
- Two tracts of land, one joining the plantation, the late residence of **Robert Lynn**, deceased, known formerly as **Popes Quarter**, the other in the place where **James Sims** now lives; separate executions of **James W. Lewis** Indorsee vs. **James Sims** and **John Sims** and **Aaron Guyton** vs. **James Sims**.
- 5 acres in Anderson where **William Mitchell** lives, one horse, one small wagon, a cow and calf, blacksmith tools, lumber, scantling plank and 3 bedsteads, beds, furniture, 1 bureau, 2 spinning wheels, 1 loom and other household and kitchen furniture, some farming tools; separate suits of **Daniel Brown** and **Robert Gordon** vs. *William Mitchell*.
- Land whereon **Samuel M'Wiley** lives; lower part of district near Little Generostee; suit of **Charles J. Shannon**.
- On Tuesday at house of **Edmond Martin Sr.**, corn, fodder, some household and kitchen furniture; suit of **Jeremiah Elrod** vs. **Edmund Martin** and **Johnston Martin**.

Sheriff's Sale, **W.D. Sloan**, at Pickens C.H. on first Monday and Tuesday in January.

- 60 acres whereon the defendant lives, joining lands of **Elijah Leathers** and 60 acres joining **Thomas Vissage**, as property of **Rezin Spriggs**; suit of **J.T. Whitefield**.
- Two horses as property of **Alexander Donald**; suit of **William Whitten**.
- Sorrel mare, property of **William Doyle**; also on Tuesday at house of **Wm. Doyle**, about 200 bushels of corn and 400 bundles of fodder; separate suits of **David Cherry** and **Samuel C. Reeder**.
- On Tuesday at the store of **J.O. Lewis** on Richland, 6 feather beds and furniture, 2 cows and calves, two-year old colt, one bay filly, one walnut table, one work board, one slab and a quantity of corn and fodder; property of **Thomas Jenkins**, to foreclose a mortgage given by **Jenkins** to **J. O. Lewis**.

December 19, 1832

Sheriff's Sale, **James McKinney**, at Anderson C.H. on first Monday and Tuesday in January.

On Tuesday at the place where **David Tippens** lives, 100 bushels of corn; suit of **C. Orr**.

Mary Barr, Executrix and **Andrew Barr**, Agent are selling on the 11th and 12th of January, at the late residence of **Maj. Saml. Barr**, all real and personal estate. 300 acres on which the **widow Barr** now lives, eight Negroes, four fellows, first rate field hands, one wench and her three children (boys). Farming tools, stock of all kinds, household and kitchen furniture.

December 26, 1832

S.A Maverick is requesting payment for all who owe him money.

The Honorable **John C. Calhoun** left this place for Washington on Saturday last. He will, we understand, immediately resign as Vice President and take his seat as Senator from this State.

List of Acts passed at the late Session of the Legislature of South Carolina. [Difficult to read]

- An Act to incorporate the village of Abbeville.
- An Act to incorporate the village of Pendleton.
- An Act to require the Sheriff of Abbeville District to advertise all sheriffs' sales in the newspaper published at Abbeville Court House.

Married on Thursday evening, by the **Rev. D. Derrick, Mr. Jefferson Hallum** to Miss **Catherine Kirksey**, all of Pickens District.

Married on Thursday, the 20th inst., by **Rev. William Magee, Mr. Thomas Geer** to Miss **Sarah Clinkscales**, daughter of **Mr. Levi Clinkscales**.

Married on Thursday, the 20th inst., by **Rev. Mr. DuPre, Mr. Geo. Verner** to Miss **Harriet Harris**, daughter of **Mr. Richard Harris**, all of Pickens District.

An election will be held at each of the different places in Anderson District on the second Monday and Tuesday in January for the election of Clerk due to the death of **John Lewis**.

Col. Joseph Grisham is a candidate to represent Pendleton and Greenville Districts in Congress.

J.V. Shanklin is putting up for hire until the ___ of January 1834, four young Negro men, one boy of 12 years of age, and two Negro Women, one of which has two children. Hired by highest bidder at Pendleton on ___ of January next.

Jesse P. Lewis, Administrator, is selling at Anderson Court House on Monday the 7th of January, 9 or 10 young Negroes and some books, part of the personal estate of **John T. Lewis**, deceased.

Partition of Estate by Elizabeth Pagett, applicant vs. John L. Pagett, Sarah C. Pagett, et. al. Defendants. Anderson District. Sold t Court House. 200 aces on Rocky River, bounded by Wm. Taylor, James Major.

Query. Joanne Revell. jbreveli@yahoo.com. Searching for information about Diamond Springs Hotel and John W. Brown.

Book for Sale

A Few Relatives of "Jim Matt" and Nannie Crowe by Mary Louellen Crowe Woods, 213 Gaddy Road South, Nebo, NC 28761. mwoods@mcdowell.main.nc.us

Isaac Crow was born Jan 1826 and died 1 Nov 1893 and was buried in Mt. Carmel Baptist Church Cemetery. He married Mary Elizabeth A., who was born 26 Apr 1826 and died 18 Jan 1912. Children: Martha Jane, William R., James Madison, John M., Nancy E., Isaac Anderson, Hester Angelina, Joseph S. (Josiah), Samuel Lee, Licena E., and Rosa Alice.

There is also information on Hugh Rogers (1750-1790?) who married Margaret. Children: Mary Rogers married Moses Payne, Female Rogers married Paul Capehart, Adam Diver Rogers, Hugh Rogers Jr. married Jenny Rogers, Maj. James Rogers and Sarah Rogers.

Pickens County, South Carolina World War II Casualties Army and Air Force

PICKENS COUNTY

ADAMS JOHN H	6395515	PVT	DNB
ALEXANDER COLE B	7006478	SGT	DNB
ALEXANDER WINFORD A	34592598	PVT	FOD
ALEXANDER CLAUD L	44028039	PVT	FOD
ATKINS JESSIE H	34517011	PFC	KIA
BLACK CURTIS C	34652416	PVT	KIA
BROWN JOSEPH H	0-319934	CAPT	DNB
BRYANT LEWIS E	34097858	PVT	KIA
CASSELL CARL J	34385521	PFC	KIA
CRAFT JOHN D	34516276	PFC	KIA
CROW NAPOLEON	34010439	PFC	DNB
CROWE ERVIN H	34213988	CPL	KIA
CULBERTSON JOHN H	0-360456	CAPT	DNB
DICKSON JOHN R	34210700	PFC	DNB
DILLARD WILLIAM C	0-537391	1 LT	DOW
DURHAM COURTNEY E	34094068	TEC5	DNB
DURHAM PASCHAL V	34779393	PFC	KIA
ELLENBURG JAMES B	14073798	S SC	KIA
ELLENBURG JOHN B	34864687	PFC	KIA
FARR RUPERT T	34644900	SGT	KIA
FENDLEY FRANK K	34648753	S SC	KIA
GILLESPIE JAMES E	14008195	PVT	KIA
GILLESPIE ROY T	34517193	PFC	DOW
GRAVELY HORACE E	0-238342	1 LT	KIA
HAGOOD ALBERT S	0-281969	2 LT	KIA
HAMMOND HAROLD H	34128807	CPL	DNB
HARTMAN WALTER M	34098348	PFC	KIA
HAWKINS ARCHIE E	34648769	PFC	KIA
HAYES ELMER B	34645026	PVT	DOW
HENDRICKS GEORGE L	34093233	PFC	DOW
HENRY THOMAS L	34386109	PFC	KIA
HESMER FRANK	6398818	SGT	KIA
HETRICK JOHN P	0-288443	1 LT	DNB
HITT JAMES W	7083105	PVT	KIA
HOLCOMBE JACKSON L	34779367	PFC	KIA
JAMES ROY W	34651882	PFC	KIA
KELLEY CARL B	34516244	SGT	DOW
KELLY JOHN G	34896355	PVT	KIA
KNOX MORRIS F JR	34516146	PFC	KIA
MASON THOMAS W	34895787	PVT	KIA
MASSINGILL ROBERT L	34210712	PFC	KIA
MASSINGILLE FULTON A	0-566153	2 LT	DOW
MATTHEWS EDWARD A	01054322	2 LT	KIA
MAULDIN ARTHUR R	34026930	PFC	KIA
MAULDIN HARRIS L	34010436	PFC	KIA
MC ALISTER JAMES O	34124753	PFC	KIA
MC COLLUM JAMES G	34655722	PVT	KIA
MC COLLUM WILLIAM	34651930	PFC	KIA
MC CUE ROBERT L	34651891	PFC	KIA
MC JUNKINS RALPH T	34388834	SGT	KIA
MC JUNKINS GROVER C	34648803	PFC	KIA
MC WHORTER WILLIAM A	34128801	PFC	KIA
MEES JAMES A	34644942	PVT	KIA
MOORE WILLIAM T	1891656	CPL	DNB
MULL LELAND C	34210714	PFC	KIA

Pickens County, South Carolina World War II Casualties Army and Air Force

NEWTON RAYMOND A	34931584	PVT	KIA
REEBLES AEMRI R	0-032373	2 LT	M
ROBERT BARNEY C	34517123	PVT	DOM
ROSEY JAMES	34779383	PFC	DOM
RUCKLEY LELOYD	34864606	PVT	KIA
REECE WALTER H	34265583	PFC	KIA
RICE BRISTON E	34210716	PVT	KIA
ROBINSON WILLIAM H	34516067	PFC	KIA
ROPER ELBERT P	34931348	PFC	KIA
SATTERFIELD JOHN O	34651829	PFC	KIA
SATTERFIELD WILSON O	34085555	PFC	FOD
SHERIFF JOHNSON M	34968578	PFC	DOM
SHIRLEY DELANO T	01283151	1 LT	FOD
SIMMONS CLARENCE E	14007564	PVT	KIA
SIMMONS JAMES C	34516518	PVT	KIA
SINGLETON CHARLES K	14125108	S SC	FOD
SMITH ARRED SR	34517004	PFC	KIA
SMITH FURMAN L JR	34779398	PFC	KIA
SMITH RUTHER G JR	14043940	PVT	DNB
SMITH MARSHAL A	34003804	PVT	DNB
SNYDER CLIFFORD	34210720	PVT	KIA
STANCOIL JAMES C	34516253	PFC	KIA
STANSELL JAMES E	14043765	S SC	KIA
STANSELL JAMES JR	34648961	PFC	KIA
STEWART CLAUDE E	14007487	S SC	DOM
STEWART LESTER F	14017311	PFC	KIA
THOMAS GEORGE E	34518122	CPL	DOM
THORNTON LEO F	34588634	PFC	DNB
TROTTER FRED	34098461	S SC	KIA
TROTTER WALTER L	34383466	PVT	KIA
TUICHAN CHARLES W	34388584	SGT	KIA
WELBORN LEE H	34644893	TECS	DOM
WEST LLOYD W	34512001	TECS	DNB
WILBANKS THOMAS W JR	14022221	1 LT	SC M
WILTNER HAROLD A	34779396	PVT	KIA
WILTNER WILSON W	34898575	PFC	DNB
WHITE CLYDE L	0-890268	2 LT	DNB
WHITE CLYDE L	36393958	S SC	DNB
WHITE JOE R	34211913	PFC	KIA
WHITNIRE JAMES W	14123508	PVT	KIA
WILLIAMS LYMAN O	0-015320	1 LT	C KIA
WILSON JAMES L	14124998	S SC	KIA

Oconee County, South Carolina World War II Casualties Army and Air Force

OCONEE COUNTY

ADDIS RANDALL J	34011399	S SG	DOW
ALBERTSON BROADUS L	7005576	S SG	KIA
ALEXANDER GRADY C	34121565	TECS	DOW
BALDWIN WILLIAM L	34648822	PFC	DOW
BASSETT LOOTS K	0-425945	1 LT	KIA
BATES ARTHUR A JR	0-800310	1 LT	DOI
BERRY MAJOR D	34517630	PVT	DNB
BERRY WILLIAM L	34125257	CPL	KIA
BRAMLETT JOHNTIE	34648962	PVT	KIA
BREWER RAYMOND	14141129	PFC	KIA
BREWER WILLIAM F	34129393	PVT	DOW
BROWN ARTHUR JR	14201728	SGT	DOW
BROWN JOSEPH H	34513165	PVT	DNB
BURTON BERNICE L	34657636	PFC	KIA
CAMPBELL LEONARD A	34120089	PFC	DNB
CANNON ARTHUR J	34385660	PVT	KIA
CAPE VERNER	34648591	PVT	KIA
CHAPMAN WALKER L	34214077	PFC	KIA
CHAPPELL WILLIAM	34516181	PFC	KIA
CHASTAIN LEMUEL C	34092422	PFC	DNB
CHASTAIN MARVIN C	34657496	PFC	DNB
CLELAND JAMES R	1-124165	FL O	DNB
COLLINS BEN T	34214533	TECS	KIA
COTHRAN FRANK J	34139545	PFC	KIA
COX JAMES B	34653805	PVT	KIA
CROOKS JOE H	34965533	PFC	KIA
CROOKS RONDELL	34129395	CPL	DNB
DANIEL WEBB H	34088112	PFC	KIA
DAVIS PATRICK H JR	02063376	2 LT	DNB
DAY WILLIE F	34653794	PFC	KIA

Oconee County, South Carolina World War II Casualties Army and Air Force

DIJWORTH GEORGE W	0-692666	1 LT	DNB
DOCKINS BURT E	34094078	PFC	KIA
DODD OTTIS J	34094021	SGT	KIA
DUNCAN HUGH A	34382887	PFC	DOH
ELLIOTT EARLE D	14126404	S SC	KIA
EMERSEN CHARLES E	34970862	PFC	DNB
FOHLER CHARLES H	34648710	PFC	DOH
GALLOWAY WILL R	34092026	PFC	DNB
GILLESPIE FRED E	0-436334	1 LT	KIA
GLENN WALLACE I	34386096	PVT	DNB
GRAHAM JOHN J	34961891	PVT	KIA
GRAVELY ELSHA C	0-346085	2 LT	DNB
GREEN JOHN D SR	34899840	PFC	KIA
GUNN JAMES R	7006385	1 SC	KIA
HANEY WALKER	34516598	S SC	KIA
HARBIN WILTON	34385883	PFC	KIA
HARRISON DANK JR	34932813	PFC	KIA
HENRY RUFUS E S	0-650435	1 LT	KIA
HODGOMBE KENNETH W	34644017	SGT	KIA
HONEY EDWARD E	34385835	TEC4	KIA
HOPKINS WILLIAM B	34648960	PFC	KIA
HOWARD J C	7001582	PVT	KIA
HOXIE DENNER E	14007753	PFC	KIA
HUDSON CLYDE J	34898748	PVT	KIA
HUGHES GUY W	34388597	PFC	KIA
JUSTICE GLENN R	38779251	PVT	KIA
KEASLER BOYCE	34126623	PFC	KIA
KEATON JACK W	34385859	PFC	KIA
KELLEY RAY	34385874	PVT	KIA
KELLEY WALTER W	34093193	PFC	DNB
KNOX CLAUDE S	7-060818	EL O	KIA
LAYE HENRY M JR	0-552864	6 LT	KIA
LEE BILLY E	34648475	PVT	KIA
LEE MARCUS L	34517723	SGT	KIA
LEE ROBERT E	34687402	PFC	DOH
LEE RUBEN H	34388446	SGT	KIA
DONG JOHNNIE B	34091770	PVT	KIA
LISK JOSEPH R	34997751	PVT	KIA
LISK PAUL	34385911	PVT	KIA
LASON LONNIE L	6921627	PFC	DNB
MC CARSON TROY H	7081081	PVT	KIA
MC GUIRE HUGH C	34779485	PVT	KIA
MC MAHAN GARRETT	7006480	S SC	DNB
MULLER JAMES W	34865567	PFC	KIA
MYERS WILLIAM H	0-742758	1 LT	FOD
NEAL JASPER C	14017857	PFC	KIA
NICHOLS RUFUS R	34385701	PVT	KIA
NICHOLSON HARRY E	34093186	TECA	KIA
NIMMONS ROBERT K	34384651	PFC	KIA
NINNSTEIN THEODORE E	03014724	2 LT	KIA
O KELLEY SAN	34027519	TECA	DOH
PATTERSON JOE C	34965532	PFC	KIA
PATTERSON STEELE R	0-021396	LT C	DNB
PEARSON CARL E	34386194	PFC	KIA
PHILLIPS JAKE O	34092306	S SC	KIA
PITTS RAY L	34653818	PVT	DOH
ROACH LAWRENCE E	34649051	PVT	KIA
ROGERS FLOYD R	14126478	S SC	KIA
SAVAGE CLINT S	6393088	S SC	DNB
SHIRLEY WILLIAM C JR	34093171	SGT	KIA
SMITH LEROY C	34865620	PFC	KIA
SULLIVAN LLOYD W	6377747	SGT	DNB
TALLEY JOHN F	34865545	PVT	DNB
TAYLOR CLYDE A	34896284	PFC	KIA
THOMPSON EDWIN S	34386912	PFC	KIA
TONEY JAMES W	34124543	PFC	DOH
TRIMMER JOHN D	0-727809	2 LT	DNB
WATKINS FLOYD W	34385884	PVT	DOH
WATSON RUFAN	34645859	CPL	DNB
WHITE JOHN B	14124509	T SC	KIA

Citizenship Papers of Old Pickens District by Pauline Young and Anne Sheriff

Alexander Shaw, a native of Antrim County, Ireland arrived in the City of Charleston in the month of **January 1795**. He stated that he was attached to the principles of the Constitution of the United States of America and is desirous of becoming a Citizen thereof. On **March 25th 1807** the following men met at Pendleton, viz. **John Taylor, James Wood, Samuel Cherry and Elam Sharpe** and stated that they have known Alexander Shaw since the year **1803** and that he has resided within this State since that time, that he is a man of good moral character, attached to the principles of the Constitution of the United States of America, and well disposed to the good order and happiness of the same. Alexander Shaw also made oath that he was **born in Great Britain**. But it is his desire to become a Citizen of the United States and in Anderson County where he now lives.

June 5, 1807. Pendleton Messenger Newspaper. Married on Tuesday the 26th ult., Mr. Alexander Shaw, of this District to Miss Susan Harden, daughter of Colonel William Harden, of Franklin County, GA.

March 24, 1810. Pendleton Messenger. Found a stray horse. Supposed to be owned by a person, whose name is forgotten, who lives near the mouth of Rocky River and sold to a person near that place. **Alexander Shaw, Toxaway Creek.**

June 2, 1810. Pendleton Messenger. **Charles Bruce** of Greenville District writes: He believed that there were only two candidates for election to Congress but **Capt. Earle** and **Doctor Hunter**. Mr. **Shaw**, who is a scholar and possesses legal knowledge and is from England, is now a candidate. Mr. **Charles Bruce** declares himself to be a candidate. He is a native of Virginia. "Was first and last in arms in the Revolution. Lost the whole of my property in the war. . . I suffered a long and painful imprisonment by the enemy." "I am a poor man and a mechanic and at the age of 65, labor for the support of myself and my family."

Joseph Moore appeared at the Pendleton Court House on the 20th Aug 1821, that he was born in the **County Down in Ireland** and that he is above the age of **thirty five years**, and was born under the allegiance of the King of Great Britain and Ireland. That he emigrated from **Ireland**, and arrived at Charleston, South Carolina on the **thirteenth day of November in the year 1819**. That he is by profession a **Millwright**, and intends to make his residence in Pendleton District, South Carolina.

May 17, 1826. Pendleton Messenger. Sheriff's sale at Pendleton. Plantation whereon defendant now lives and owns; adjoining lands of **General John B. Earle** and others; waters of **Beaver-dam**; satisfy execution **William Orr vs. Joseph Moore**.

September 5, 1827. Pendleton Messenger. Sheriff's sale at Pendleton. A Negro girl, **Mims**, as the property of **J. Bell**; execution of **Joseph Moore vs. S. H. Dickson, I. I. Jolly, and J. Bell**.

November 5, 1828. Pendleton Messenger. One wagon and four horses of **James Bell**; execution of **John Burriss vs. J. Bell**. Also, an execution **Joseph Moore vs. Samuel H. Dickson, James Bell and J. L. Jolly**.

April 14, 1830. Sheriff's Sale at Anderson Court. **James McKinney**, Sheriff. Three Negroes **Grace, Hannah and Mary**, property of **Jas. Bell**; execution of **Jesse P. Lewis vs. Jas. Bell and Reuben Richey** and execution **Joseph Moore vs. Samuel H. Dickson, Jas. Bell and Jas. L. Jolly**.

John Brewster states that he was born in **Nottinghamshire in the Kingdom of Great Britain** and that he is **twenty six years old** and was born under the allegiance of the King of Great Britain and that he emigrated from **Nottinghamshire** to the United States and arrived in the **City of New York on the eighteenth of October 1820**. That he is by profession a **Schoolmaster** and intends to make his residence in Pendleton District. He appeared in Court on the **29th of March 1825**.

February 15, 1826. Pendleton Messenger. Sheriff's Sale at Pendleton Courthouse. 100 acres; plantation on which Mrs. **Margaret Bruster** lately lived; waters of **26 Mile Creek**; being part of a tract of land originally granted to **James Millwee**, sold, on the application of **William Brewster** and wife vs. **Williamson Turner** and others to make partition between the heirs of **John Brewster** deceased.

**First Plats for Anderson, Oconee and Pickens Counties
Former Cherokee Indian Land
Ninety Six District**

Page/Number on Page

- 1.1 To **George McBeth** on the **Bounty** 200 acres on the west side of **Keowee River**. Bounding on river and vacant land. Unnamed branch on plat. 25 May 1784. **Robert Anderson**, Commissioner of Locations.
- 1.2 To **Major Samuel Taylor** on the **Bounty** 400 acres on the west side of **Keowee River**. Bounding on the said river east and vacant land on the other sides as per plat. Unnamed creek on plat. Recorded the 26th day of May 1784. **Robert Anderson**, Commissioner of Locations.
- 1.3 For **Captain Jesse Baker** on the **Bounty** 300 acres on the west side of **Keowee River**. Bounding on the said river. N. E. two sides, the west on **Maj. Taylor** and vacant land as per plat. Recorded the 26th day of May 1784. **Robert Anderson**, Commissioner of Locations.
- 2.1 For **Major Felix Warley** 400 acres, **Bounty**, on the west side of **Keowee River**. Bounding east on the said river on all other sides on vacant land. Known by the name of the **halfway house** as per plat. Three unnamed branches on plat. Recorded the 26th day of May 1784. **Robert Anderson**, Commissioner of Locations.
- 2.2 For **Captain George Liddle/Siddle** on the **Bounty**, 300 acres West Side of **Keowee River**. Bounding East and South East on the said River, the other two sides on vacant land, as per plat. Recorded the 26th day of May 1784. **Robert Anderson**, Commissioner of Locations.
- 2.3 For **John Spence**, on the **Bounty**, 200 acres, on **Conneross**, a Branch of **Keowee River**, on both sides of the said Creek. Butting and bounding on all sides on the vacant land as per plat. Unnamed branches on plat. Recorded the 26th day of May 1784. **Robert Anderson**, Commissioner of Locations. Written on plat, "**John Spence, Soldier.**"
- 3.1 For **Captain Uriah Goodwin** on the **Bounty**, 300 acres, on both sides of **Conneross Creek**, waters of **Keowee River**. Bounding South East on lands laid out to **George Brough**. All other sides are vacant land as per plat. Unnamed creek on plat. Recorded the 26th day of May 1784. **Robert Anderson**, Commissioner of Locations.
- 3.2 For **George Brough**, on the **Bounty**, 200 acres on both sides of **Conneross Creek**, waters of **Keowee River**. Butting and bounding North West on lands laid out to **Captain Uriah Goodwin**, on all other sides on vacant land, take in a **Small Village or Indian Town**, as per plat. Unnamed creek on plat. Recorded the 26th day of May 1784. **Robert Anderson**, Commissioner of Locations. Written on the plat, "**A Village or Small Indian Town.**"
- 3.3 For **General William Moultrie**, on the **Bounty** 1100 acres of land, situated on both sides of **Cane Creek**. Known by the name of **Cain Creek Town**, the waters of **Keowee River**. Bounding all sides on vacant land as per plat. Recorded the 26th day of May 1784. **Robert Anderson**, Commissioner of Locations. Written on the plat, "**Cain Creek, Indian Town**".
- 4.1 For **James Brough**, on the **Bounty**, 200 acres of land, on both sides of **Conneross Creek**, waters of **Keowee River**. Bounding south on land laid out for **John Daveys** the rest on vacant land surveyed by **Bennett Crafton**, D. S. Two unnamed branches and one creek on plat. Recorded this 26th day of May 1784. **Robert Anderson**, Commissioner of Locations.
- 4.2 For **John Daveys** on the **Bounty**, 200 acres of land on both sides of **Conneross Creek**, waters of **Keowee River**. Bounding North on lands laid out for **James Brough**, and all other sides are vacant lands, when surveyed by **Bennett Crafton**, Deputy Surveyor as per plat. Two unnamed branches on plat. Recorded this 26th day of May 1784. **Robert Anderson**, Commissioner of Locations.
- 4.3 For **Major Joseph Warley** on the **Bounty**, 400 acres on both sides of **Conneross Creek**, waters of **Keowee River**. Bounding West on land laid out for **Captain George Warley**, North and South on vacant land, East of land laid out to **Captain William Mitchel**, surveyed by **Bennett Crafton**, Deputy Surveyor as per plat.

- Three unnamed branches on plat. Recorded this 26th day of May 1784. **Robert Anderson**, Commissioner of Locations.
- 5.1 For Captain **George Warley** on the **Bounty**, 300 acres of land, on both sides of **Conneross Creek**, waters of **Keowee River**, Bounding East on land laid out for Major **Joseph Warley**, and on the other sides on vacant land when surveyed by **Bennett Crafton**, Deputy Surveyor as per plat. Two unnamed branches on plat. Recorded this 26th day of May 1784. **Robert Anderson**, Commissioner of Locations. Bounded by Maj. J. L. Warley.
 - 5.2 For Lieutenant **Thomas Commander Russel**, on the **Bounty**, 200 acres of land. Situated both sides of **Conneross Creek**, waters of **Keowee River**. Bounding all sides in vacant land when surveyed by **Bennett Crafton**, Deputy Surveyor as per plat. One unnamed creek on plat. Recorded this 26th day of May 1784. **Robert Anderson**, Commissioner of Locations.
 - 5.3 For **Charles Nicoles**, a soldier on the **Bounty**, 200 acres of land, situated on both sides of **Conneross Creek**, waters of **Keowee River**. Bounding North West on land laid out to Captain **John Bowie**. All other sides on vacant land when surveyed by **Bennett Crafton**, Deputy Surveyor as per plat. Recorded this 26th day of May 1784. **Robert Anderson**, Commissioner of Locations.
 - 6.1 For Captain **John Bowie** on the **Bounty**, 300 acres, situated on both sides of **Conneross Creek**, waters of **Keowee River**. Bounding South East on land laid out for **Charles Nicols**, North West on land laid out for **Hugh Kirkwood**, on the other two sides on vacant land when surveyed by **Bennett Crafton**, Deputy Surveyor as per plat. Three unnamed creeks on plat. Recorded this 26th day of May 1784. **Robert Anderson**, Commissioner of Locations.
 - 6.2 For the Estate of **Hugh Kirkwood**, deceased, on the **Bounty**, 200 acres of land, situated on both sides of **Conneross Creek**, waters of **Keowee River**. Bounding North West on land laid out for Captain **John Bowie**, and all other sides vacant lands when surveyed by **Bennett Crafton**, Deputy Surveyor as per plat. Recorded this 26th day of May 1784. **Robert Anderson**, Commissioner of Locations.
 - 6.3 For **Bennett Crafton**, as a citizen, 400 acres of land situate on the South side of **Savannah River**, a small distance below the fork and on both sides of **Sadlers Creek**, Bounding on the river and vacant land when surveyed by **Bennett Crafton**, Deputy Surveyor as per plat. Two unnamed branches on plat. Shows Saddlers Creek entering Keowee River. Recorded this 27th day of May 1784. **Robert Anderson**, Commissioner of Locations. Written on plat, "Mouth of **Sadlers Creek**."
 - 7.1 For **General Pickens**, as a citizen, 573 acres of land situated on **Keowee River**. Bounding West on the said river and all other sides on vacant land when surveyed by **Bennett Crafton**, Deputy Surveyor the 21st day of May 1784 as per Plat. Two unnamed creeks on plat. Recorded the 27th of May 1784, **Robert Anderson**, Commissioner of Locations.
 - 7.2 For **Samuel Taylor**, as a citizen, 640 acres of land, situated on the East Side of **Keowee River**. Bounding West on the said river and all other sides on vacant land when surveyed by **Bennett Crafton**, Deputy Surveyor, the 21st of May 1784 as per plat. Recorded the 27th day of May 1784. **Robert Anderson**, Commissioner of Locations. Written on plat, "**Old Fort Rutledge and Mill Creek**."
 - 8.1 For **John Ewing Calhoun**, Esquire as a citizen, 640 acres of land, situated on the East side of **Keowee River** and on both sides of **12 Mile River**. Bounding West on **Keowee river** and on all other sides on vacant land when surveyed by **Bennett Crafton**, Deputy Surveyor, the 21st of May 1784 as per plat. Oneo unnamed branch on plat. Recorded the 27th day of May 1784. **Robert Anderson**, Commissioner of Locations.
 - 8.2 For **Benjamin Lawrence**, as a citizen, 395 acres of land situated on the East side of **Keowee River**. Bounding on the said river and on all other sides on the vacant land when surveyed by **Bennett Crafton**, Deputy Surveyor, the 21st of May 1784 as per plat. Two unnamed branches on plat. Recorded the 27th day of May 1784. **Robert Anderson**, Commissioner of Locations.
 - 8.3 For **Joseph Jenkins**, as a citizen, 350 acres of land situate on East side of **Keowee River**. Bounding west (N. W.) on said river the other sides on vacant land when surveyed by **Bennett Crafton**, Deputy Surveyor, the 21st of May 1784 as per plat. One unnamed going into Keowee River. Recorded the 27th day of May 1784. **Robert Anderson**, Commissioner of Locations.

A county committee is working to identify historic cemeteries within the county. The cemeteries will receive historical markers and some will receive county maintenance.

County identifying historic graves

By Jason Evans
Editor

PICKENS — The county is the process of identifying historic cemeteries and may identify the graveyards with signage to make locating them easier for genealogical researchers and others interested in visiting them.

"We're trying to identify the historic cemeteries that are in the county," said County Councilwoman Jennifer Willis. "If you don't know about them, if you don't know where they are, you couldn't find them. You'd drive right by most of them."

Assistant County Administrator Olivia Vassey updated members of county council's Education, Recreation, Health, Welfare and County Planning committee Thursday morning of the efforts of a cemetery committee to identify and prioritize local cemeteries.

The committee has identified a number of cemeteries scattered through the county.

"Some of them are just two graves, but they're significant in some way," Vassey said.

A final list will be completed at the committee's final meeting Thursday.

Members are also work-

ing to identify which cemeteries are located on private property, and will work with owners to obtain permission to place the signage, Vassey said.

The committee will design a sort of "county historical marker" for each cemetery, Willis said.

"It will just mark the entrance, to make easier for people to find them," she said. "Eventually we'll have a map that shows all the cemeteries in the county, and the folks that are there. If you want to go do genealogical studies, here's the resource."

Since some cemeteries are overgrown or quite remote, some mowing work will have to be done in order to clear a path to the graves, Willis said.

"We're still in the process of designing the signs," Vassey said.

Committee members are trying to come up with symbols to identify whether Civil War or Revolutionary War veterans are buried at particular cemeteries, she said.

Members are also working on providing historic background information for some cemeteries, Vassey said.

Officials estimate the cost of providing signage for cemeteries to be \$50 per sign, which would be funded

through the county's special projects fund, she said.

Once that listing is completed, county staff will begin narrowing down the number of cemeteries to determine how many can be maintained by the county.

The county should be able to maintain between 10 and 15 of the cemeteries, said County Administrator J. Chappell Hurst.

"We couldn't take care of 100 cemeteries," he said. "We need to narrow that down."

Hurst said he asked committee members to identify the most significant of the identified cemeteries, so the county can maintain them.

"The other ones, we'll put a sign or a marker out there, so somebody can find it," he said.

Hurst suggested the roads that cemeteries front be marked with an identifying sign, then the cemetery itself be marked with a sign containing more historical information.

Some of the cemeteries are being privately maintained by family members, Vassey said.

Once county council approves the final list, staff will begin working on obtaining any necessary easements.

Council members took Vassey's presentation as information.

Name the Cemetery Where Rosa Rhodes Is Buried?

1. PLACE OF DEATH County of <u>Pickens</u> Township of <u>Hurricane</u> or City of _____		Standard Certificate of Death STATE OF SOUTH CAROLINA Bureau of Vital Statistics State Board of Health		File No.—For State Registrar Only 11127	
		Registration District No. <u>3704</u>		Registered No. <u>18</u>	
		(No. _____ St. _____)		Ward _____ (For use of Local Registrar.) (If death occurred in a Hospital or Institution give its NAME instead of street and number.)	
2 FULL NAME <u>Rosa Rhodes</u> Residence— In City _____ Yrs. _____ Mos. _____ Days _____					
PERSONAL AND STATISTICAL PARTICULARS			MEDICAL CERTIFICATE OF DEATH		
3. SEX <u>Female</u>	4. COLOR OR RACE <u>White</u>	5. Single, Married, Widowed, or Divorced (write the word) <u>Married</u>		21. DATE OF DEATH (month, day, and year) <u>March 29 1932</u>	
6. If married, widowed, or divorced (or) WIFE of <u>Henry Rhodes</u>			22. I HEREBY CERTIFY, That I attended deceased from <u>March 4</u> , 19 <u>32</u> to <u>March 29</u> , 19 <u>32</u> I last saw her alive on <u>March 18</u> , 19 <u>32</u> ; death is held to have occurred on the date stated above, at <u>5 A.</u> m.		
6. DATE OF BIRTH (Month, day, and year) <u>Sept 23 1883</u>			The principal cause of death and related causes of importance in order of onset were as follows: <u>Endocarditis following arthritis</u>		
7. AGE Years <u>48</u> Months <u>7</u> Days <u>7</u> If less than 1 day, or _____ min.	8. Trade, profession, or particular kind of work done, as spinner, lawyer, bookkeeper, etc. <u>House Wife</u>		Contributory causes of importance not related to principal cause:		
9. Industry or business in which work was done, as silk mill, saw mill, bank, etc.					
10. Date deceased last worked at this occupation (month and year) <u>1927</u>			11. Total time (years) spent in this occupation <u>27</u>		
12. BIRTHPLACE (city or town) _____ (State or country) <u>Ga.</u>					
13. NAME <u>Henry Fitzgerald</u>					
14. BIRTHPLACE (city or town) _____ (State or country) <u>Ga.</u>					
15. MAIDEN NAME <u>Nellie Wood</u>					
16. BIRTHPLACE (city or town) _____ (State or country) <u>Ga.</u>					
17. INFORMANT <u>W. H. Robinson</u> (Address) <u>Easley, S.C.</u>					
18. BURIAL, CREMATION, OR REMOVAL <u>Glenwood Mill</u> Place <u>Easley, S.C.</u> Date <u>March 30 1932</u>					
19. UNDERTAKER <u>W. V. Robinson Co.</u> (Address) <u>Easley, S.C.</u>					
20. FILED <u>3/7/32</u> <u>J. M. Barrett</u> Registrar.					
24. Was disease or injury in any way related to occupation of deceased? If so, specify _____ (Signed) <u>D. C. Peck</u> (Address) <u>Six Mile, S.C.</u>					

The Pickens County Cemetery Committee encountered many questions about naming certain cemeteries. Some said the above person was buried in the Rhodes Cemetery that later became Glenwood Mill Cemetery. The Death Certificate indicates she is buried at the Glenwood Mill Cemetery. As money is available, Pickens County Council plans to place a directional sign to each cemetery. With the help of Paul Kankula and Gary Flynn and their work on GenWeb, the Committee has attempted to name each cemetery. If each directional marker cost \$50.00, this project will cost at least \$9,000—only marking family cemeteries and abandoned church cemeteries.

If you have historical information concerning your family cemetery, please send the information to Anne Sheriff at claytonroom@swu.edu. If you have proof of what your family cemetery is named, please e-mail the information to Anne Sheriff at claytonroom@swu.edu. Old Pendleton Genealogical Society voted at their February meeting to donate \$1,000 for this project. Check the Pickens GenWeb Site to see if your family cemetery has been identified and is called by the correct name. <http://sciway3.net/scgenweb/pickens-county/cemetery-html/pickens.html>

Next month the editor will list the cemeteries as they will appear on the directional signs.



For full access, Log In or begin your 14-Day Free Trial. Learn more...

Search

Home Page » Browse Topo Maps » South Carolina » Pickens » Cemetery

Topographic Map Cemetery Features in Pickens County, South Carolina

SPONSORED LINKS:

- Topo Software Aerial Images Canada Topo Maps
- GPS Maps Data GPS Maps Custom Maps
- Satellite Pictures Aerial Maps Land Maps

Browse by County - Pickens, Feature Type - Cemetery

Next >>>

Feature	Type	County	USGS Topo Map	Elevation	Lat	Long
Antioch Cemetery	Cemetery	Pickens	Easley	961 feet	34.858°N	82.519°W
Antioch Cemetery	Cemetery	Pickens	Sunset	1030 feet	34.961°N	82.828°W
Arad Cemetery	Cemetery	Pickens	Liberty	1063 feet	34.843°N	82.646°W
Baker Cemetery	Cemetery	Pickens	Pickens	1007 feet	34.900°N	82.734°W
Berthel Cemetery	Cemetery	Pickens	Salem	872 feet	34.914°N	82.897°W
Bethlehem Cemetery	Cemetery	Pickens	Liberty	1082 feet	34.860°N	82.703°W
Boroughs-Gillespie Cemetery	Cemetery	Pickens	Six Mile	1020 feet	34.828°N	82.773°W
Bruce Hagood Cemetery	Cemetery	Pickens	Pickens	1014 feet	34.943°N	82.701°W
Carmel Cemetery	Cemetery	Pickens	Liberty	899 feet	34.756°N	82.642°W
Cedar Rock Cemetery	Cemetery	Pickens	Easley	1115 feet	34.872°N	82.613°W
Chrastan Cemetery	Cemetery	Pickens	Pickens	1069 feet	34.993°N	82.724°W
Clayton Cemetery	Cemetery	Pickens	Liberty	964 feet	34.822°N	82.729°W
Concord Cemetery	Cemetery	Pickens	Sunset	941 feet	34.885°N	82.762°W
Craig Cemetery	Cemetery	Pickens	Old Pickens	800 feet	34.840°N	82.895°W
Crossroads Cemetery	Cemetery	Pickens	Dacusville	1105 feet	34.908°N	82.600°W
Dacusville Cemetery	Cemetery	Pickens	Dacusville	1073 feet	34.931°N	82.557°W
Lasky Mill Cemetery	Cemetery	Pickens	Easley	1063 feet	34.819°N	82.611°W
Eastluc Cemetery	Cemetery	Pickens	Sunset	938 feet	34.987°N	82.845°W
Eron Cemetery	Cemetery	Pickens	Liberty	1056 feet	34.837°N	82.650°W
Fairview Cemetery	Cemetery	Pickens	Six Mile	1004 feet	34.803°N	82.762°W
Flat Rock Cemetery	Cemetery	Pickens	Five Forks	1014 feet	34.750°N	82.662°W
Flat Rock Cemetery	Cemetery	Pickens	Liberty	1030 feet	34.750°N	82.661°W
Freeman Cemetery	Cemetery	Pickens	Pickens	1263 feet	34.932°N	82.645°W
Friendship Cemetery	Cemetery	Pickens	Sunset	1086 feet	34.978°N	82.794°W
Gap Hill Cemetery	Cemetery	Pickens	Six Mile	935 feet	34.830°N	82.861°W

<http://www.topozone.com/states/SouthCarolina.asp?county=Pickens&feature=Cemetery> 3/21/2009

Book for Sale

Descendants of John Lathem of Pickens, SC by Alice Elaine Ghorley. elainelathem@frontiernet.net

John Lathem Sr. was born about 1768 in Virginia and died 21 Aug 1836 in Pickens Co., SC. He married Susanna Unknown. She was born abt. 1772 and died 17 Apr 1835.11 and they had the following children:

James Lathem married Mary Polly Bowen.

Mary Lathem married James "John" McAdams Sr.

Anthony Lathem married Sophronia Turner.

Sarah Lathem married Martin Whitmire

Permelia Lathem married John Farr. (Author wants further proof that Permelia is the daughter of John & Susanna Lathem.

John Lathem Jr. Married Mary "Polly" Burdine

George Washington Lathem Sr. married Jane M. Roark

Sinkler Lathem married Rhoda Taylor Edwards.

Old Pickens Courthouse in 1875
Anderson Intelligencer (11 Nov 1875)
A Glance at Old Pickens

The general aspect of things about old Pickens today strongly contrasts with its appearance fifteen or twenty years ago—then at the zenith of its antebellum prime and importance as a country town, now all tumbled down and abandoned.

The dividing of Pickens District shortly after the war into Pickens and Oconee counties and the consequent removal of the county seat, served to utterly annihilate the old town. All the old residents, as by one impulse and seemingly actuated by a determination in common to reside at a "court house," migrated at once and settled exclusively in Walhalla and New Pickens, mainly in the latter place. As a consequence, a wonderful depreciation in value of town property followed and most, if not all, the old lots changed hands for a mere trifle. As an instance, one lot of two acres, on which was a good dwelling with a store room attached, sold for only \$20. **The Court House and Jail, and nearly all the store houses and dwellings were torn down and moved away,** and now only a few weather beaten and desolate houses, and most of these in the last stages of dilapidation, remain to remind one of the former life or pretensions of the place. In fact, every thing has degenerated to so great an extent that the few remaining traces and relics would scarcely excite the curious interest of the passing stranger. **The large hotel building is standing yet,** but is fast going to ruin and the absence of all the door and window shutters and sash serves but to heighten the gloominess of the picture. Only one business sign remains—that of the old "hotel Bar, which holds on to the wall with a tenacious" grip as if one conscious of the facts the "spirits" have flown. **The old academy is yet to be seen;** and, the town could at one time boast of a flourishing High School, which is an easy and safe inference when it is known that the **Rev. J.L. Kennedy** was its principal. It may be added in this connection that your townsman, O.H.P. Fant, Esq. once trained the young idea of this locality "how to shoot." There was never but **one church immediately in the place,** a neat and substantial brick structure, which was originally intended for the use of the various denominations, but it was used almost exclusively by the **Presbyterians** until late years, when they abandoned it. Very lately it has **been incorporated in a Methodist Mission of the South Carolina Conference,** and a strong membership has been already established.

This is a remarkably healthy locality, a fine grain growing section and, since the war, a considerable quantity of cotton is raised. **There are no stores near than Central Station and Seneca City,** on the Air Line Railroad, each ten miles distant; and this fact together with the natural resources of the surrounding country, make this place a splendid opening for a country store. A merchant of Seneca City, who it would seem, was encouraged by these inducements has very **recently opened a general stock of goods here and is doing a profitable business.** A store at Old Pickens is something of a novelty, and the "natives" hail its advent with rejoicing. The effect is amusing and particular pleasing to the proprietor.

About five **families of white people and about as many of negroes are living in the old place at present,** none of whom, however, resided within the incorporation prior to the "breaking up," save, perhaps, one **old Negro man (George) who "belonged to P. Alexander 'lore' mancipation."** **George now owns the largest part of Old Pickens** now, and one broad smile, betokening an inward consciousness of his thrift, irradiates his sable features when he tells us that "things is turned 'round mightily," He rejoices in his freedom and votes the "publikin" ticket.

To mediate upon the past prosperity of the old town and upon the character of its former citizens, is a reflection of some interest, but it is a melancholy retrospect. It has a bout it much of that feeling which results from the contemplation of decay and ruin. There is an eloquence in decay, but it is a sad eloquence, and growth has more of vital interest than decline, even as we gaze with more pleasure upon the vergency of youth than upon the discrepancy of declining years. Keowee.

Miscellaneous Internet News

Please send dues, membership, address changes to:

Ellen Neal, 420 Neal Road, Seneca, SC 29672 wneal2@bellsouth.net

Send Articles for Publications, Queries, Bible Record, and Pedigree Charts Old Pendleton Genealogical Society, PO Box 603, Central, SC 29630 or claytonroom@swu.edu

- Old Pendleton District Chapter on Web <http://oldpendleton.homestead.com> Webmaster is Charles Murphree
- Old Pendleton District Chapter on the Web. <http://www.oldpendleton.scgen.org> Webmaster is Paul Kankula
- Correction or additions to **Old Pendleton Data Base: No corrections being made**
- South Carolina Genealogical Society on the Web: <http://scgen.org>
- Paul M Kankula. GCGenWeb@bellsouth.net
- **GenWeb SC Cemetery Project:** <http://sciway3.net/scgenweb/sc-cemetery-project/>

- **Anderson Project:** <http://sciway3.net/scgenweb/anderson-county/>
Tombstones: <http://sciway3.net/scgenweb/anderson-county/cemetery-html/anderson.html>
- **Oconee Project:** <http://sciway3.net/scgenweb/oconee-county/>
Tombstones: <http://sciway3.net/scgenweb/oconee-county/cemetery-html/oconee.html>
- **Pickens Project:** <http://sciway3.net/scgenweb/pickens-county/>
Tombstones: <http://sciway3.net/scgenweb/pickens-county/cemetery-html/pickens.html>
- **GA Cemetery Project:** <http://sciway3.net/scgenweb/sc-cemetery-project/Georgia/>

Topographic Maps. Free 14 day and then must register.

<http://www.topozone.com/map>. Cemeteries and Churches have GPS locations.

Information on **Confederate Soldier James Sutherland Sr.**

<http://rebeljim.blogspot.com/2005/10/james-sutherland-sr.html>


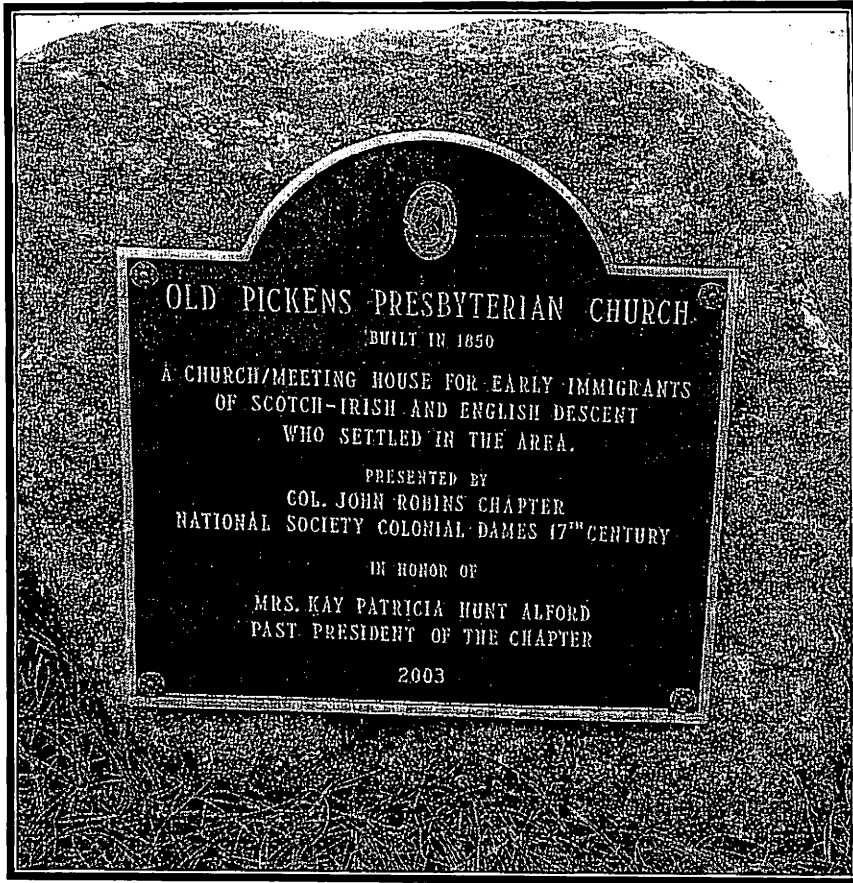
Information on **2nd Battalion of State Troops, Senior Reserves, Company G.** Anderson and Abbeville District.

http://www.geocities.com/sc_seedcorn/Bn02SCCoG.htm?200921

Werner, Theodore Joseph "Joe", 2nd Sergeant, born 27 Nov 1846, died in 1936 in Aiken County, and is buried in Mount Zion United Methodist Church Cemetery, Pickens County, SC.

List of World War II Casualties Army and Air Force.

<http://www.accessgenealogy.com/worldwar/southcarolina/Pickens2.htm>



Old Pendleton Chapter News

June Meeting at Collins Ole Towne in Central, SC

For our June 17, 2009 Meeting, the members decided to have a **dinner meeting at Collins Ole Towne** in Central, South Carolina. This is a 1930's-era-recreated Village, consisting of old school, general store, barber shop, molasses mill, and sawmill. The cost for the dinner and tour is \$6.05 for members and \$16.05 for non-members. If you plan to come, please send your money to the following: Nancy Holcombe, 1504 Mile Creek Road, Six Mile, SC 29682-9449, 864-868-5593, Nsixmile@aol.com. Make the checks to OPGS. A map to Collins Ole Towne will be in the May and June newsletter.

Name _____

Enclosed is \$ _____ (\$6.05) for _____ members to attend the dinner meeting.

Enclosed is \$ _____ (\$16.05) for _____ non-members to attend the dinner meeting.

Bible Project

The Chapter also decided on the project for this year—complete the **Bible Project** started 20 years ago. Before the end of this year, the Chapter will publish Bible Records given to the Society 20 years ago, plus others sent to the Chapter. If you wish to include a Bible Record from your family, please send the following:

Typed or written genealogical births, deaths, and marriages included in the middle section of the Bible.

Scanned or photocopies of the genealogical births, deaths, and marriages included in the middle section of the Bible.

Scanned or photocopies of the title page and copyright page of the Bible.


If you wish to send them by e-mail as an attachment, please send to claytonroom@swu.edu. Mrs. Anne Sheriff, Faith Clayton Genealogy Room, Rickman Library, P.O. Box 1020, Central, SC 29630.

Statement giving the Society permission to print this material. "I give permission for the Old Pendleton Genealogy Society to publish the Bible Record of _____" Date: _____

Address and e-mail of person giving permission:

Name and address of the person owning the Bible:

Note: Many times deserters did not return to their unit in a timely manner. Many men were deserters for a period of time because they wanted to stay at home and put in their crops, were too sick to travel, or stayed at home while a new baby was on the way.



I have been informed
 that you have been
 advised by the
 Commanding Officer
 of the 1st Cavalry
 Division that you
 are to be assigned
 to the 3rd Squadron,
 4th Cavalry, 1st
 Cavalry Division.
 This assignment
 is in accordance
 with the orders
 of the Commanding
 Officer of the 4th
 Cavalry, 1st Cavalry
 Division, dated
 10 June 1964.
 You are to report
 to the 3rd Squadron,
 4th Cavalry, 1st
 Cavalry Division,
 on 15 June 1964.
 If you have any
 questions, please
 contact the Commanding
 Officer of the 4th
 Cavalry, 1st Cavalry
 Division, at the
 address above.
 Sincerely,
 The Adjutant General

Personally advised by
 the Commanding Officer
 of the 4th Cavalry,
 1st Cavalry Division,
 that you are to be
 assigned to the 3rd
 Squadron, 4th Cavalry,
 1st Cavalry Division.
 This assignment is
 in accordance with
 the orders of the
 Commanding Officer
 of the 4th Cavalry,
 1st Cavalry Division,
 dated 10 June 1964.
 You are to report
 to the 3rd Squadron,
 4th Cavalry, 1st
 Cavalry Division,
 on 15 June 1964.
 If you have any
 questions, please
 contact the Commanding
 Officer of the 4th
 Cavalry, 1st Cavalry
 Division, at the
 address above.
 Sincerely,
 The Adjutant General

2009 Publications

	Pages	Price includes postage
Boggs Family (from Pendleton Data Base) 3 rd Edition	330	\$35.00
Bowen Family (from Pendleton Data Base) 2 nd Edition	513	\$40.00
Chastain Family (from Pendleton Data Base) 2 nd Edition	626	\$45.00
Greenlawn Memorial Park Cem. Survey-Robert George Dodson	147	\$15.00
Kelley Family (from Pendleton Data Base) 3 rd Edition	344	\$35.00
Keowee by Michael Hembree & Dot Jackson	106	\$24.00
Liberty Memorial Gardens, Liberty, SC by Robert Dodson	38	\$10.00
Mauldin Family (from Pendleton Data Base) 2 nd Edition	1301	\$100.00
Oolenoy Baptist Church, A History of 1795-1995 by E. Edens, E. Elrod & M. Gilcrease	312	\$25.00
Oconee County SC Cemetery Survey Vol. I	322	\$30.00
Oconee County SC Cemetery Survey Vol. II	240	\$25.00
Oconee & Pickens County SC 1868 Voter Registration	54	\$10.00
Old Pendleton District Chapter Lineage Chart Book Vol. I including Surname index	560+	\$45.00
Once Upon A Time In Pickens County-The Amos Ladd & Lewis Redmond Story	45	\$16.00
Pickens District SC 1830 Census	70	\$15.00
Pickens District SC 1850 Census: Eastern Division (Pickens County)	184	\$28.00
Pickens District SC 1850 Census: Western Division (Oconee County)	199	\$28.00
Pickens District SC 1866 Tax List	76	\$15.00
Pickens District SC 1868 Voter Registration for Oconee & Pickens Counties, SC	54	\$10.00
Pickens County SC Cemetery Survey Vol. I	294	\$30.00
Pickens County SC Cemetery Survey Vol. II	277	\$28.00
Pickens County SC Cemetery Survey Vol. III	188	\$25.00
Pickens County SC: Hillcrest Cemetery	154	\$20.00
Pickens: The Town & The First Baptist Church 1881-1991 By Jane Morris	380	\$25.00
Supplement to the Pickens County Cemetery Surveys by Robert Dodson	244	\$25.00
"Twin Springs & A Grove of Trees" 1787-1997 Mountain Grove Baptist Church, Pickens County, SC by Effie A. Porter & Blanche B. Hannah	210	\$23.00
Upcountry Inquiry-Pendleton Teachers Write About Place	84	\$19.00
Pickens District, SC 1830 Census	64	\$12.00
1997 Old Pendleton District Chapter Newsletter	240	\$23.00
1998 Old Pendleton District Chapter Newsletter	240	\$23.00
1999 Old Pendleton District Chapter Newsletter	240	\$23.00
2000 Old Pendleton District Chapter Newsletter	240	\$23.00
2001 Old Pendleton District Chapter Newsletter	240	\$23.00
2002 Old Pendleton District Chapter Newsletter	240	\$23.00
2003 Old Pendleton District Chapter Newsletter	240	\$23.00
2004 Old Pendleton District Chapter Newsletter	240	\$23.00
2005 Old Pendleton District Chapter Newsletter	240	\$23.00
2006 Old Pendleton District Chapter Newsletter	240	\$23.00
2007 Old Pendleton District Chapter Newsletter	240	\$23.00
2008 Old Pendleton District Chapter Newsletter	240	\$23.00

BOOK ORDERS ONLY:

Make Checks Payable To:	Old Pendleton Chapter SCGS
Mail To:	Mrs. LaMarr Brooks 108 Elfwing Lane Central, SC 29630

NAME: _____

ADDRESS: _____

CITY: _____ **STATE:** _____ **ZIP:** _____

Time to pay your 2009 Dues

2009 Old Pendleton District Chapter Membership Application

Date _____

Name _____

Address _____

City _____ State _____ Zip _____

E-Mail _____

Do we have permission to publish the e-mail address in our December issue? _____

Telephone Number _____

Do we have permission to publish the telephone number & e-mail address in our December issue? _____

Are you presently a member of the South Carolina Genealogical Society? _____

If yes, to which Chapter? _____

SCGS Numbers are issued by the State and will be listed on your mailing label of the Carolina Herald. (State Publication)

Please Check: New _____ Renewal _____

Address Change _____

Chapter Dues cover the entire calendar year and are payable annually by the 1st of January. Non-payment drop date is February 1 of each year.

() \$25.00 Individual Membership

() \$28.00 Family Membership – Two people at the same address.

() \$20.00 Associate Membership. Must be a paid primary member in another chapter of the South Carolina Genealogical Society to qualify as an associate member in the Old Pendleton District Chapter.

Please print your name, address and category of membership desired with check for the proper amount made out to: Old Pendleton District SCGS

Mail to: Please send dues, membership, address change to:
Ellen Neal, 420 Neal Road, Seneca, SC 29672 wneal2@bellsouth.net

Surnames: _____

About Our Society Chapter

The Old Pendleton District Chapter of the South Carolina Genealogical Society, is a non-profit, (12-36-2120(41) educational society organized for the purpose of uniting people interested in Pickens and Oconee Counties, South Carolina history and family genealogy, encouraging preservation of records, promoting educational programs and publishing literature related to local records and genealogies. Our prime aim is to help others to find and identify their ancestors and origins of birthplace.

Our genealogical and historical files are located at the Clayton Room at Southern Wesleyan University's Rickman Library, Central, SC 29630. 864.644-5088 (Leave Message) claytonroom@swu.edu

You are welcome to browse through these records and visit the Clayton Room during the Library Hours. Monday – Thursday 8:00 a. m. to 11:00 p. m. Friday 7:45 a. m. to 4:30 p. m. and Saturday 12:00 p. m. to 5:00 p. m. Check website for holiday and summer hours.

Tentative List of Speakers for 2009 Subject to Change

January 20	Dennis Chastain, <i>The Old Cherokee Path</i>
February 17	Nicholas Gambrell, <i>The Oconee Heritage Center</i>
March 17	Charles Andrews, <i>Reading Land Plats</i>
April 21	Ken and Anne Boone, <i>Durham and James Family</i>
May 19	Meet at Faith Clayton Room, Southern Wesleyan University
June 16	
September 15	Dr. Tim Drake, <i>General Andrew Pickens and Related Families</i>
October 20	
November 17	
No Meeting in December	
January 2010	

April 2009
Old Pendleton District Genealogical Society
South Carolina Genealogical Society
420 Neal Road
Seneca, SC 29672

Nonprofit
US Postage Paid
Seneca, SC 29678
Permit 503

Current Resident or
PAUL M. KANKULA
203 EAGLESLANDING LANE
SENECA SC 29672